










Rilao - Building Distribution Map for Fly-over Scene

Architecture:

	wilderness: no buildings		"High Coral" buildings: the old city centres
	terraformed surfaces + vines		bayou houses: exclusively in the atoll ring
	S.T.E.M buildings		Ring structure: the water market

Infrastructure:

	muka oil extraction rigs
	maglev train transportation grid
	Military/Research Base (R.A.R.C)

